



Republic of the Philippines  
**Department of Education**  
REGION VIII - EASTERN VISAYAS

April 16, 2021

**REGIONAL MEMORANDUM**

No. **000195**, s. 2021

**DAILY WEATHER BULLETIN IN RELATION TO SEVERE TROPICAL STORM "SURIGAE"  
AS OF APRIL 16, 2021, 0400HRS**

To: Schools Division Superintendents  
Regional Office Division Chiefs  
Region and Division DRRM Coordinators  
Public Elementary and Secondary School Heads  
All Others Concerned


1. Attached is an official weather bulleting from the Department of Science and Technology (DOST) – Philippine Atmospheric, Geophysical, and Astronomical Services Administration (PAGASA) for Severe Tropical Storm "Surigae" with a local name of Typhoon "Bising" as of April 16, 2021 at exactly 4:00 AM.
2. Affected Areas, expected wind and rainfall intensity, underlying hazards and risks and possible trajectory of the severe tropical storm are stipulated in the attached weather bulletin.
3. Further, all schools in the region specially those situated in low-lying areas are directed to conduct precautionary measures such as but not limited to the following:
  - a. Elevate all printed materials, electrical and electronic devices;
  - b. Disseminate early warning to teachers and learners;
  - c. Make sure that all electrical and electronic devices are unplugged;
  - d. Be updated with the latest updates on the weather condition;
  - e. Prepare the school for possible evacuation upon the request of the Local Government Unit.
4. All Schools Division Superintendents are enjoined to monitor the status and preparedness measures of their respective Area of Responsibility (AOR) before, during, and after the severe tropical storm.
5. Immediate dissemination of and strict compliance with this Memorandum are desired.

  
**MA. GEMMA MERCADO LEDESMA**  
Regional Director

Enclosures: None  
References: None

To be indicated in the Perpetual Index under the following subjects:  
Weather      Bulletin      TS Bising

ESSD-SPPS-EPF



# Daily Weather

## Synopsis

Issued at 4:00 AM, 16 April 2021

SYNOPSIS: Trough of Severe Tropical Storm "SURIGAE" affecting the eastern section of Visayas and Mindanao.

### ACTIVE TROPICAL CYCLONE OUTSIDE PARAS OF 3:00 AM TODAY

SEVERE TROPICAL STORM SURIGAE {2102}

LOCATION OF THE CENTER: 985 KM EAST OF MINDANAO (8.6°N, 135.3°E)

MAXIMUM SUSTAINED WINDS: 110 KM/H NEAR THE CENTER

GUSTINESS: UP TO 135 KM/H

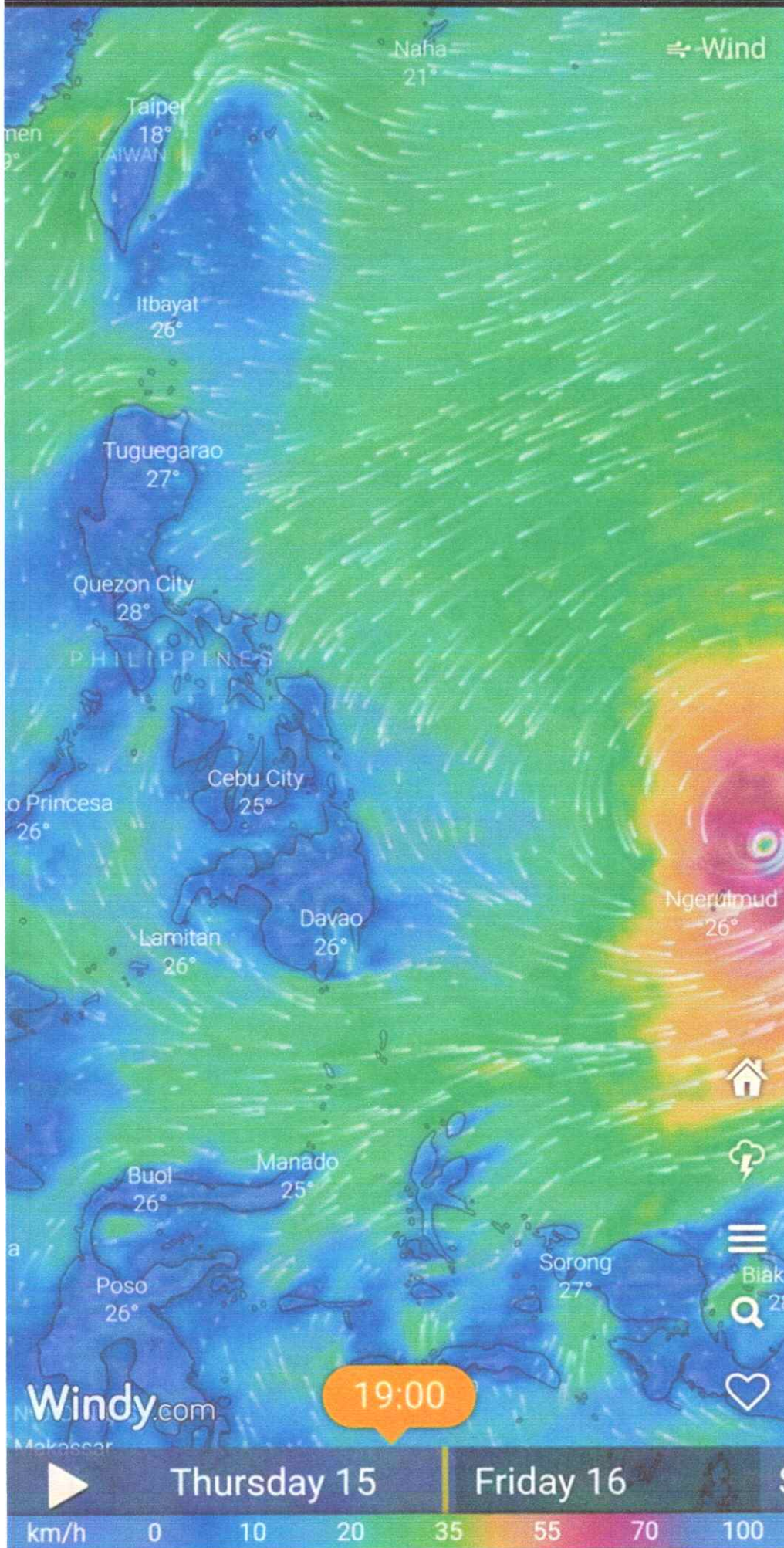
MOVEMENT: WESTWARD AT 10 KM/H

*Advanced copy  
4/16/2021*

<b>Place</b>	<b>Weather Condition</b>	<b>Caused By</b>	<b>Impacts</b>
Eastern Visayas and Mindanao	Cloudy skies with scattered rainshowers and thunderstorm	Trough of STS Surigae	Possible flash floods or landslides due severe thunderstorms
Metro Manila and the rest of the country	Partly cloudy to cloudy skies with isolated rainshowers	Localized Thunderstorms	Possible flash floods or landslides during severe thunderstorms

## **Forecast Wind and Coastal Water Condition**

<b>Place</b>	<b>Speed</b>	<b>Direction</b>	<b>Coastal Water</b>
The easterns section of Visayas and Mindanao	Moderate to Strong	Northeast to Northwest	Moderate to Rough / (1.2 to 3.1 meters)
The rest of the country	Light to Moderate	Northeast to Northwest	Slight to Moderate / (0.6 to 2.5)




Windy.com

19:00

Thursday 15

Friday 16




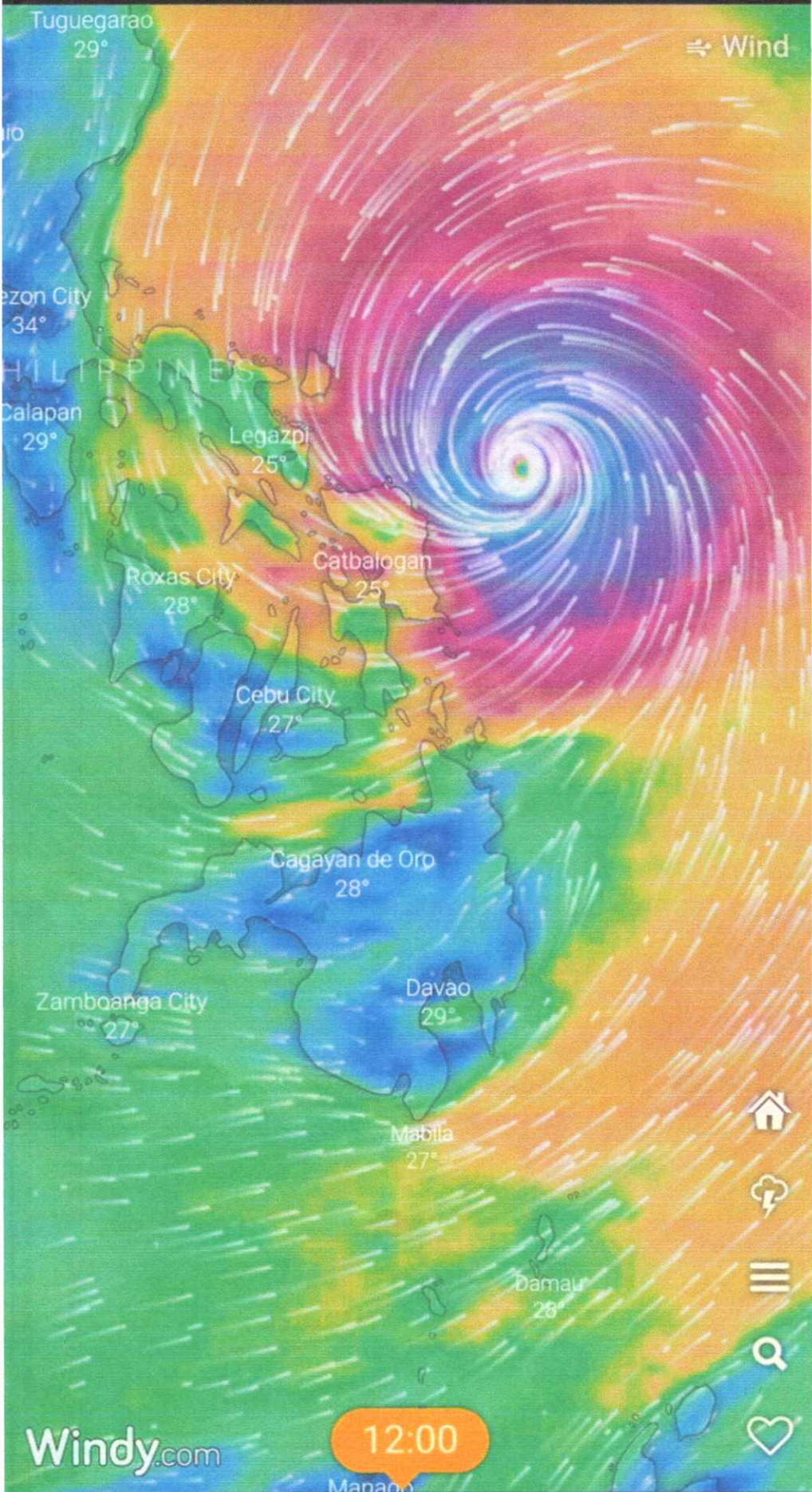


11:00

Thursday 15 | Friday 16 | Saturday 17

km/h 0 10 20 35 55 70 100






Wind

Windy.com

12:00



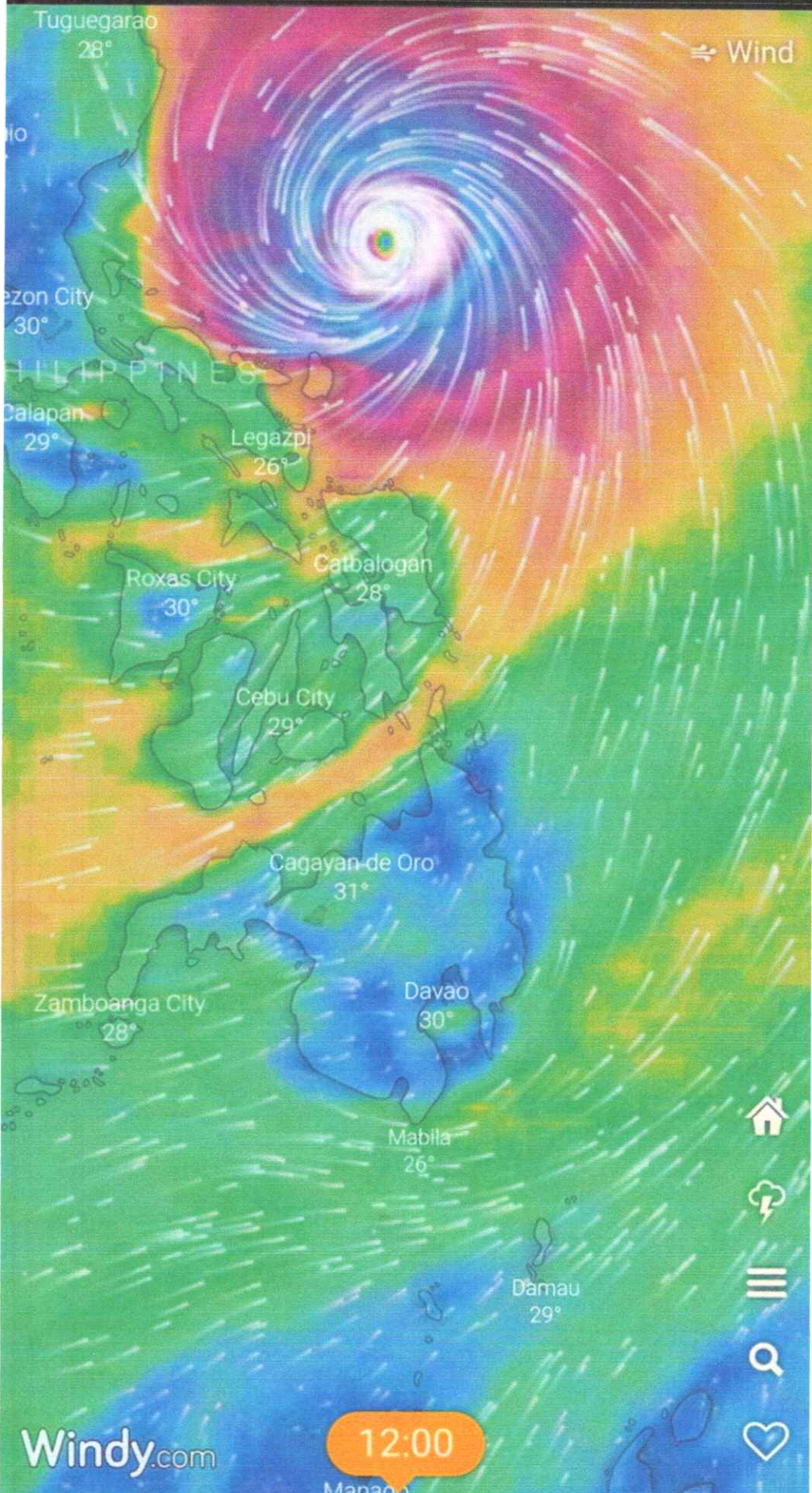


Windy.com

11:00







Wind

Windy.com

12:00

Monday 19 Tuesday 20 Wednesday 21

km/h 0 10 20 35 55 70 100